

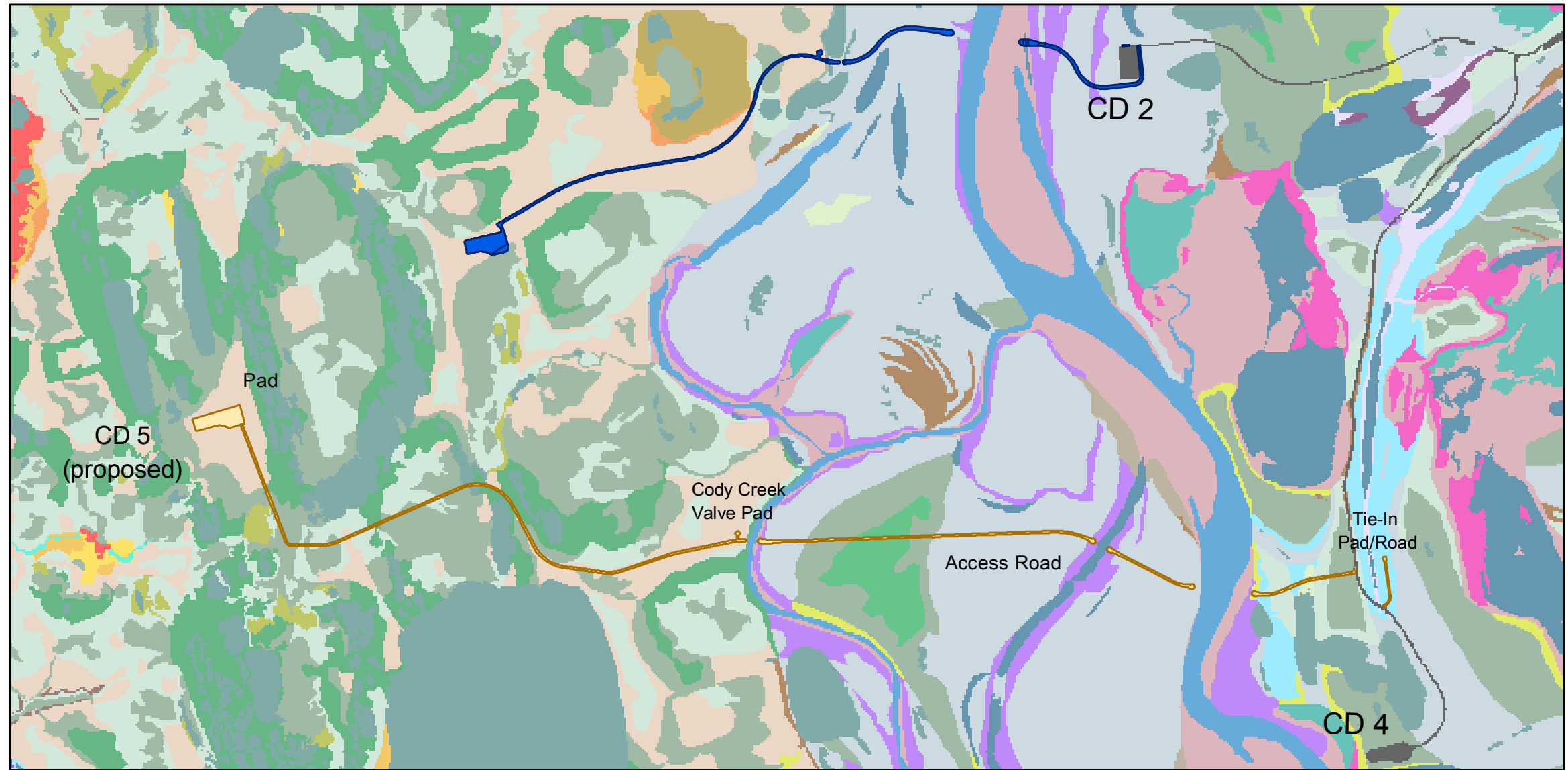
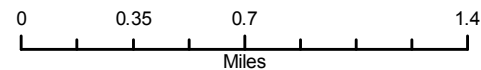


**CD 5 - Two Proposed Routes  
~CD2 EIS Bridge & CD4 Bridge~**

**Wetlands Habitat  
&  
Gravel Coverage**

-  CD2 EIS Bridge Alternative
-  CD4 Bridge Alternative



*CD2 EIS Bridge - Gravel by Ecotype*

ECOTYPE	SQ FT	PCT
Human Modified Barrens	34,157	2.07%
Coastal Barrens	22,609	1.37%
Lacustrine Moist Sedge-Shrub Meadow	102	0.01%
Lowland Lake	3,098	0.19%
Lowland Moist Sedge-Shrub Meadow	40,097	2.43%
Lowland Wet Sedge Meadow	93,700	5.67%
Riverine Lake	10,872	0.66%
Riverine Moist Low Willow Shrub	70,480	4.26%
Riverine Wet Sedge Meadow	501,012	30.30%
Upland Moist Tussock Meadow	877,199	53.06%
	<b>1,653,325</b>	<b>100.00%</b>

*CD4 Bridge - Gravel by Ecotype*

ECOTYPE	SQ FT	PCT
Coastal Barrens	53	0.00%
Lowland Basin Complex	86,553	3.20%
Lowland Deep-polygon Complex	96,668	3.57%
Lowland Lake	22,463	0.83%
Lowland Moist Low Willow Shrub	14,324	0.53%
Lowland Moist Sedge-Shrub Meadow	191,119	7.06%
Lowland Wet Sedge Meadow	489,726	18.10%
Riverine Deep-polygon Complex	23,339	0.86%
Riverine Moist Low Willow Shrub	60,682	2.24%
Riverine Moist Sedge-Shrub Meadow	116,200	4.29%
Riverine Wet Sedge Meadow	503,954	18.63%
Upland Moist Tussock Meadow	1,100,430	40.67%
	<b>2,705,511</b>	<b>100.00%</b>

**Wetlands Habitat**

- |   |   |  |
|---|---|--|
|  Upland Dry Barrens                  |  Lacustrine Sedge Marsh            |  Coastal Barrens                  |
|  Upland Dry Dryas Dwarf Shrub        |  Lacustrine Grass Marsh            |  Coastal Dry Elymus Meadow        |
|  Upland Moist Cassiope Dwarf Shrub   |  Lacustrine Basin Complex          |  Coastal Moist Willow Dwarf Shrub |
|  Upland Moist Low Willow Shrub       |  Riverine Moist Barrens            |  Coastal Brackish Wet Meadow      |
|  Upland Dry Tall Willow Shrub        |  Riverine Dry Dryas Dwarf Shrub    |  Coastal Saline Wet Meadow        |
|  Upland Moist Tussock Meadow         |  Riverine Moist Low Willow Shrub   |  Coastal Wet Meadow Complex       |
|  Lowland Moist Low Willow Shrub      |  Riverine Moist Tall Willow Shrub  |  Coastal Salt-killed Wet Meadow   |
|  Lowland Moist Sedge-Shrub Meadow    |  Riverine Moist Sedge-Shrub Meadow |  Coastal Lake                     |
|  Lowland Wet Sedge Meadow            |  Riverine Wet Sedge Meadow         |  Tidal Gut                        |
|  Lowland Sedge Marsh                 |  Riverine Sedge Marsh              |  Tidal River                      |
|  Lowland Basin Complex               |  Riverine Grass Marsh              |  Nearshore Water                  |
|  Lowland Deep-polygon Complex        |  Riverine Complex                  |  Human Modified Barrens           |
|  Lowland Lake                        |  Riverine Dune Complex             |  Human Modified Moist Meadow      |
|  Lacustrine Moist Barrens            |  Riverine Deep-polygon Complex     |  Human Modified Wet Meadow        |
|  Lacustrine Moist Low Willow Shrub   |  Riverine Lake                     |  Human Modified Waterbody         |
|  Lacustrine Moist Sedge-Shrub Meadow |  Headwater Stream                  |  |
|  Lacustrine Wet Sedge Meadow         |  Lower Perennial River             |  |